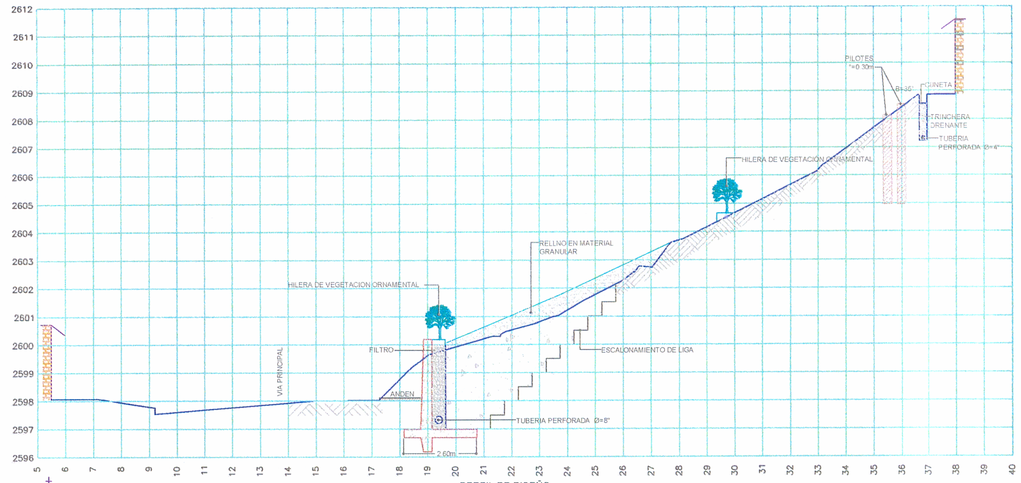

PERFIL DE DISEÑO
PERFIL A-A'
ESC: 1:125

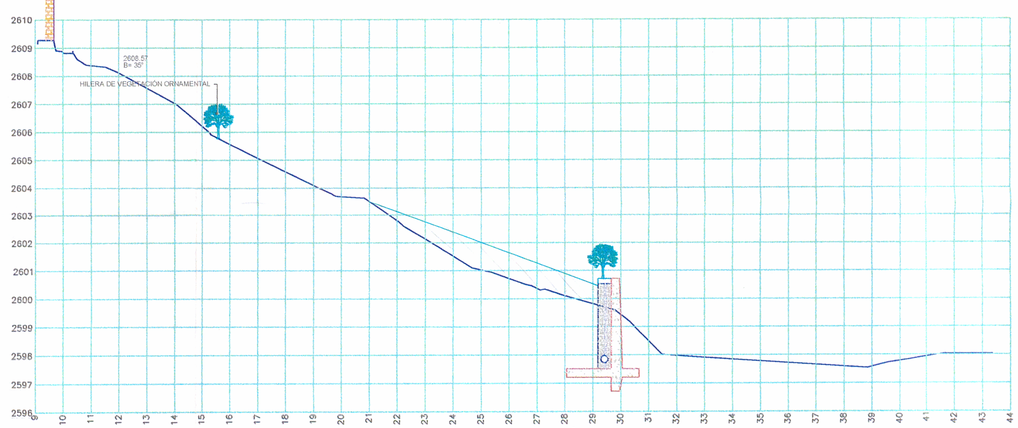

PERFIL DE DISEÑO
PERFIL A-A'
ESC: 1:125

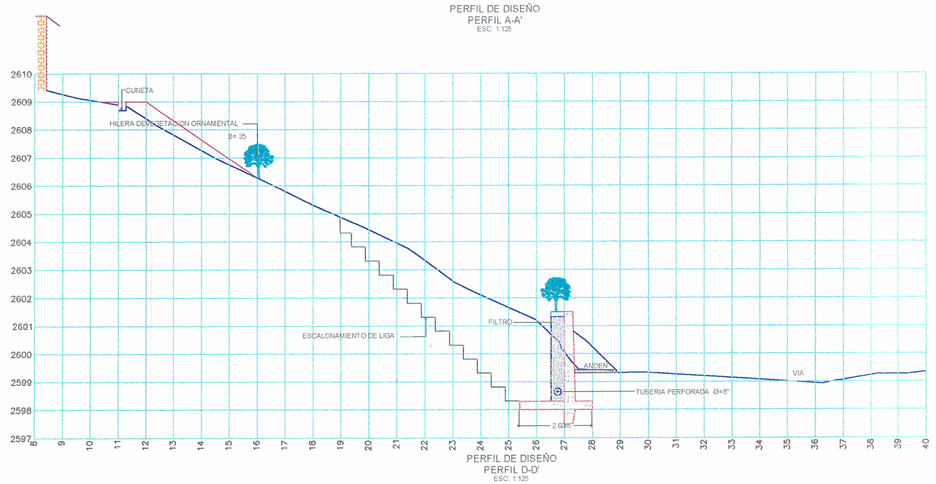

PERFIL DE DISEÑO
PERFIL D-D'
ESC: 1:125

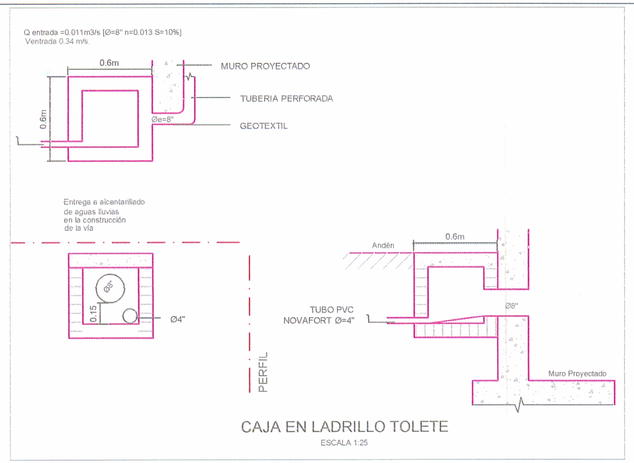

CAJA EN LADRILLO TOLETE
ESCALA 1:25

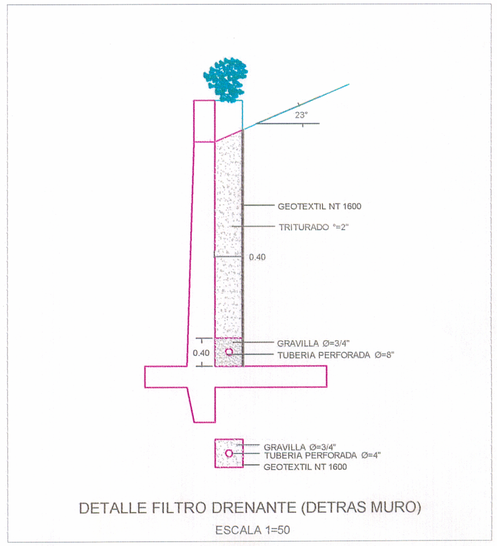

DETALLE FILTRO DRENANTE (DETRAS MURO)
ESCALA 1=50

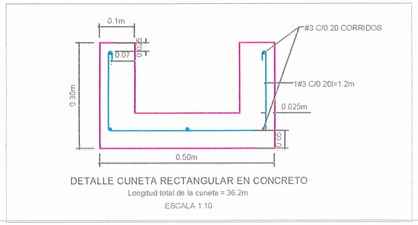

DETALLE CUNETA RECTANGULAR EN CONCRETO
Longitud total de la cuneta = 36.2m
ESCALA 1:10

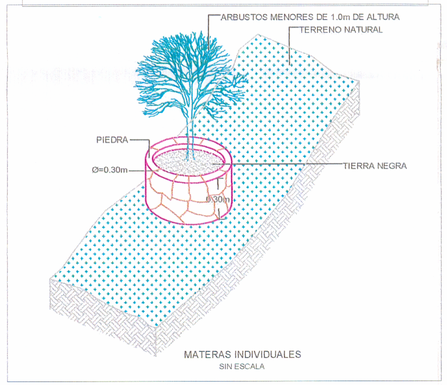

MATERAS INDIVIDUALES
SIN ESCALA

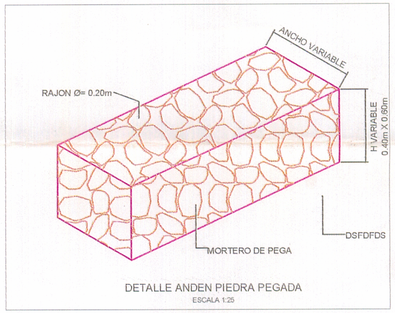

DETALLE ANDEN PIEDRA PEGADA
ESCALA 1:25

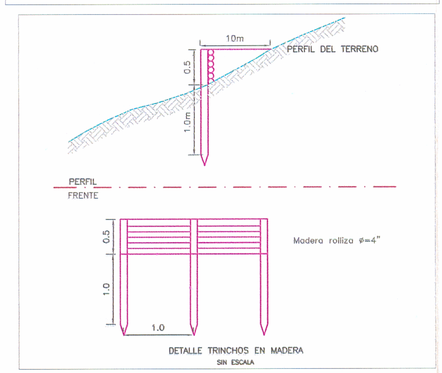

DETALLE TRINCHOS EN MADERA
SIN ESCALA

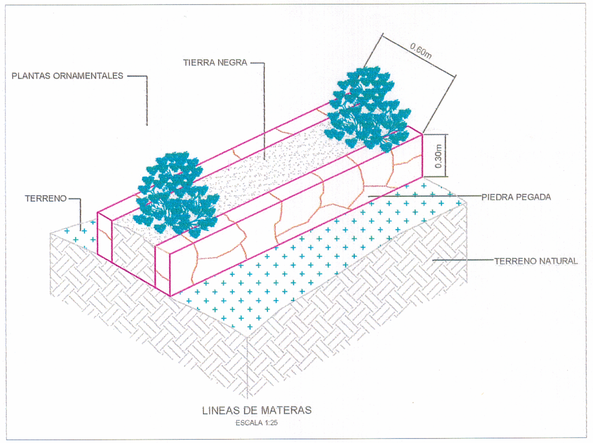

LINEAS DE MATERAS
ESCALA 1:25

Secretaria
GOBIERNO

ALCALDIA LOCAL DE SAN CRISTOBAL

FUENTE CARTOGRAFICA: BASE LEVANTAMIENTO TOPOGRAFICO JDGA INGENIERIA

ELABORO: CONSORCIO COLECTIVO DE INGENIERIA

INTERVENTORIA: CONSORCIO S.P.

LOCALIZACION:

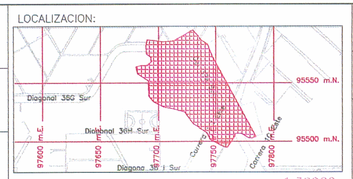

1:30000

DISEÑO: JAM INGENIERIA Y MEDIO AMBIENTE E.U.	DIBUJO: JDGA INGENIERIA	FECHA: ENERO. 2005	CONSULTORIA PARA LA REALIZACION DE ESTUDIOS Y DISEÑOS DE LAS OBRAS DE MITIGACION EN LAS LOCALIDADES DE SAN CRISTOBAL Y RAFAEL URIBE URIBE CONTRATO SG-UEL-CDFP-018-04
REVISO: ING. JAVIER ANTONIO MILLAN LOPEZ		FECHA: ENERO, 2005	
APROBO:		ESCALA: H= 1:250 ESCALA DE PLOTEO 1000=250	CONTENIDO: DETALLES Y PERFILES DE DISEÑO BARRIO GUACAMAYAS 000196
Vo. Bo. INTERVENTORIA		Archivo: GUACAMAYAVOOB.DWG	PLANO: 3